



Meridian Solar Farm

EN010169

Volume 6

Environmental Statement

6.2 ES Figure 12-21:
Photosheets - Part 10 -
Viewpoints 25 to 26

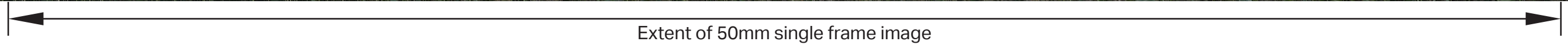
APFP Regulation 5(2)(a)

Infrastructure Planning (Applications:
Prescribed Forms and Procedure)
Regulations 2009

March 2026



PROPOSED + CUMULATIVE DEVELOPMENT SUMMER (1)



Visualisation Type: 3
 Projection: Cylindrical
 Enlargement Factor: 96%
 Paper Size: A1
 Date / Time: 05/09/2025, 14:40

Camera: Canon EOS 5D Mk IV
 Lens: Sigma EF50mm f/1.4 DG HSM
 Horizontal Field of View: 90°
 Direction of View: East
 Location: E526174, N323041

Eye level: 6.9m AOD
 Height of Camera: 1.6m
 Distance to Site: 1628m to GCR tower 32

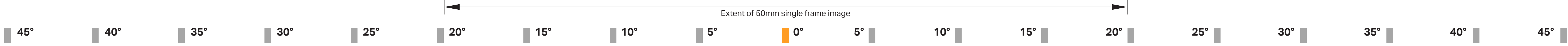
Note:
 Images to be viewed at a comfortable arm's length. All cumulative project models are indicative


Figure 12-21 Meridian Solar Farm
 Viewpoint 25: View east from the Coronation Channel eastern embankment footpath just north of Low Road Bridge
 Visualisations to be viewed in conjunction with viewpoint descriptions provided in ES Chapter 12 and associated figures & appendices.



KEY:
 Grimsby to Walpole OHL

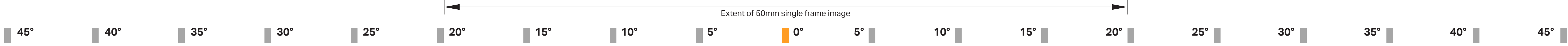
PROPOSED + CUMULATIVE DEVELOPMENT SUMMER (2)



	Visualisation Type:	3	Camera:	Canon EOS 5D Mk IV	Eye level:	6.9m AOD	Note: Images to be viewed at a comfortable arm's length. All cumulative project models are indicative	Figure 12-21 Meridian Solar Farm Viewpoint 25: View east from the Coronation Channel eastern embankment footpath just north of Low Road Bridge Visualisations to be viewed in conjunction with viewpoint descriptions provided in ES Chapter 12 and associated figures & appendices.
	Projection:	Cylindrical	Lens:	Sigma EF50mm f/1.4 DG HSM	Height of Camera:	1.6m		
	Enlargement Factor:	96%	Horizontal Field of View:	90°	Distance to Site:	1628m to GCR tower 32		
	Paper Size:	A1	Direction of View:	East				
	Date / Time:	05/09/2025, 14:40	Location:	E526174, N323041				



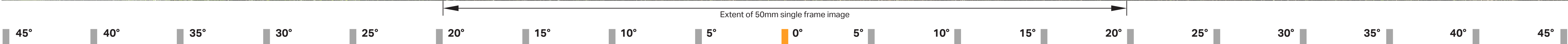
EXISTING SUMMER



	Visualisation Type:	3	Camera:	Canon EOS 5D Mk IV	Eye level:	4.7m AOD	Note: Images to be viewed at a comfortable arm's length.	Figure 12-21 Meridian Solar Farm Viewpoint 26: View southwest from Shivean Gate just west of the cemetery Visualisations to be viewed in conjunction with viewpoint descriptions provided in ES Chapter 12 and associated figures & appendices.
	Projection:	Cylindrical	Lens:	Sigma EF50mm f/1.4 DG HSM	Height of Camera:	1.6m		
	Enlargement Factor:	96%	Horizontal Field of View:	90°	Distance to Site:	2760m to GCR tower 35		
	Paper Size:	A1	Direction of View:	South West				
	Date / Time:	05/09/2025, 13:21	Location:	E530481, N324407				



PROPOSED SUMMER (YEAR 1)



Visualisation Type: 3
 Projection: Cylindrical
 Enlargement Factor: 96%
 Paper Size: A1
 Date / Time: 05/09/2025, 13:21

Camera:
 Lens:
 Horizontal Field of View:
 Direction of View:
 Location:

Canon EOS 5D Mk IV
 Sigma EF50mm f/1.4 DG HSM
 90°
 South West
 E530481, N324407

Eye level:
 Height of Camera:
 Distance to Site:

4.7m AOD
 1.6m
 2760m
 to GCR tower 35

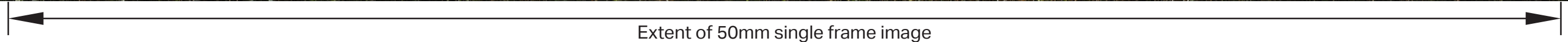
Note:
 Images to be viewed at a comfortable
 arm's length.

Figure 12-21 Meridian Solar Farm
 Viewpoint 26: View southwest from Shivean Gate just west of the cemetery

Visualisations to be viewed in conjunction with viewpoint descriptions provided in ES Chapter 12 and associated figures & appendices.



PROPOSED SUMMER (YEAR 15)



Visualisation Type: 3
 Projection: Cylindrical
 Enlargement Factor: 96%
 Paper Size: A1
 Date / Time: 05/09/2025, 13:21

Camera:
 Lens:
 Horizontal Field of View:
 Direction of View:
 Location:

Canon EOS 5D Mk IV
 Sigma EF50mm f/1.4 DG HSM
 90°
 South West
 E530481, N324407

Eye level: 4.7m AOD
 Height of Camera: 1.6m
 Distance to Site: 2760m to GCR tower 35

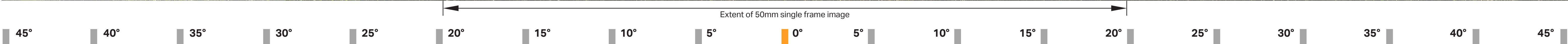
Note:
 Images to be viewed at a comfortable arm's length.

Figure 12-21 Meridian Solar Farm
 Viewpoint 26: View southwest from Shivean Gate just west of the cemetery

Visualisations to be viewed in conjunction with viewpoint descriptions provided in ES Chapter 12 and associated figures & appendices.



PROPOSED + CUMULATIVE DEVELOPMENT SUMMER (1)



Visualisation Type: 3
 Projection: Cylindrical
 Enlargement Factor: 96%
 Paper Size: A1
 Date / Time: 05/09/2025, 13:21

Camera:
 Lens:
 Horizontal Field of View:
 Direction of View:
 Location:

Canon EOS 5D Mk IV
 Sigma EF50mm f/1.4 DG HSM
 90°
 South West
 E530481, N324407

Eye level:
 Height of Camera:
 Distance to Site:

4.7m AOD
 1.6m
 2760m
 to GCR tower 35

Note:
 Images to be viewed at a comfortable
 arm's length. All cumulative project
 models are indicative

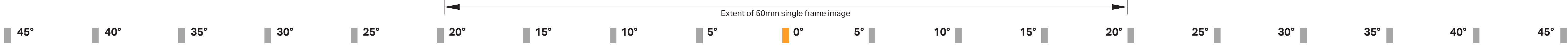
Figure 12-21 Meridian Solar Farm
 Viewpoint 26: View southwest from Shivean Gate just west of the cemetery

Visualisations to be viewed in conjunction with viewpoint descriptions provided in ES Chapter 12 and associated figures & appendices.



KEY:
 Grimsby to Walpole OHL

PROPOSED + CUMULATIVE DEVELOPMENT SUMMER (2)



Visualisation Type: 3
 Projection: Cylindrical
 Enlargement Factor: 96%
 Paper Size: A1
 Date / Time: 05/09/2025, 13:21

Camera:
 Lens: Sigma EF50mm f/1.4 DG HSM
 Horizontal Field of View: 90°
 Direction of View: South West
 Location: E530481, N324407

Canon EOS 5D Mk IV
 Sigma EF50mm f/1.4 DG HSM

Eye level: 4.7m AOD
 Height of Camera: 1.6m
 Distance to Site: 2760m to GCR tower 35

Note:
 Images to be viewed at a comfortable arm's length. All cumulative project models are indicative

Figure 12-21 Meridian Solar Farm
 Viewpoint 26: View southwest from Shivean Gate just west of the cemetery

Visualisations to be viewed in conjunction with viewpoint descriptions provided in ES Chapter 12 and associated figures & appendices.